



# Jaký byl SoTM 2025 v Manila

DNL852, stampachradim

# Kdy, kde, co

- 3. - 5. října
- University of Philippines, Diliman, Manila
- 4 souběžné běhy, workshopy a přednášky
- 4 Češi!
- <https://2025.stateofthemap.org/>



# Opening ceremony










# Naše přednášky

- When Metadata Isn't Enough: Extrinsic Quality Assessment of OSM Using Custom Reference Data

## Conclusion & Discussion

- Scalable approach? Probably not.
- POIs in Brno:
  - Attribute accuracy is reasonably good
    - Issue with complex string values (e.g., opening\_hours)
  - Positional accuracy is reasonably good
  - Incompleteness of attributes and features
  - No universal dependency of data quality and metadata
- ISO 19157
  - Not suitable for comprehensive tag evaluation
  - Custom metric?




# Naše přednášky

- User testing of AI-assisted mapping tool fAIr
- Srovnání mapování budov v nástroji **fAIr** s asistencí AI a manuálního mapování v **JOSM**.

## Results – summary

- fAIr is a beginner-friendly tool.
  - Beginners have similar results in fAIr as experienced contributors, sometimes even better.
  - Users appreciated the simple interface.
  - It is suitable for quick mapping of simple features.
- fAIr did not offer proper outlines of buildings with complex shapes.
  - These problems were greater in the complex localities (high density of buildings and/or low quality of the imagery).
- Participants suggested combining both tools – starting with quick mapping in fAIr and refining the quality in JOSM.
- Participants believe that fAIr has the potential to improve the mapping process and could be helpful if key problems are addressed.





# Výběr z přednášek

## Dan

- The Ugandan Geo Quests: Mapping Libraries and Museums into the Knowledge Commons (Micheal Kaluba)
- How to Complete Japan's Building Mapping in One Year? Strategies for Integrating PLATEAU Data into OSM (Taichi Furuhashi)
- Overpass Turbo goes PostGIS (Frederik Ramm)
- Address and street name grids in the Philippines (Dan Jacobson)

## Radim

- How to Complete Japan's Building Mapping in One Year? Strategies for Integrating PLATEAU Data into OSM (Taichi Furuhashi)
- fAlrSwipe (Omran Najjar)
- Where are we heading? The current state of OpenStreetMap in numbers (Benjamin Herfort)
- Intelligent Enough? Evaluating Collective Action in HOT Tasking Manager Mapping Projects (Héctor Ochoa Ortiz)

# 15 let Humanitarian OSM Team





# Greatness in Mapping Award











# STATE OF THE MAP 2025

## 17TH ANNUAL OPENSTREETMAP CONFERENCE

Manila, Philippines  
October 3-5, 2025



**209**  
IN MANILA

**138**  
ON VENUUELESS

**347**  
TOTAL ATTENDEES


**57**  
COUNTRIES






















Goodbye! Long live the Map!  
Paalam! Mabuhay ang Mapa!

